



**EXHIBIT H**

**GIWW BANK RESTORATION PROJECT (TE-0043)**



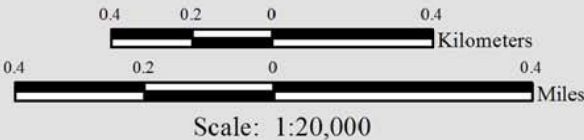
### GIWW Bank Restoration of Critical Areas in Terrebonne (TE-43)



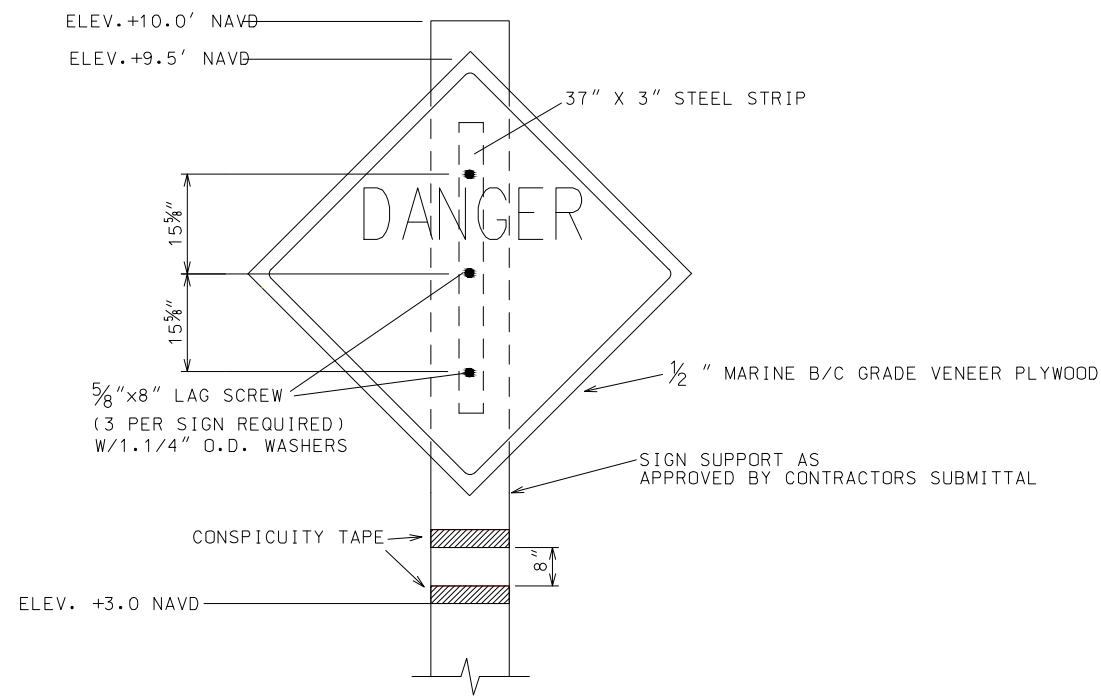
-  Shoreline Protection
-  Project Boundary



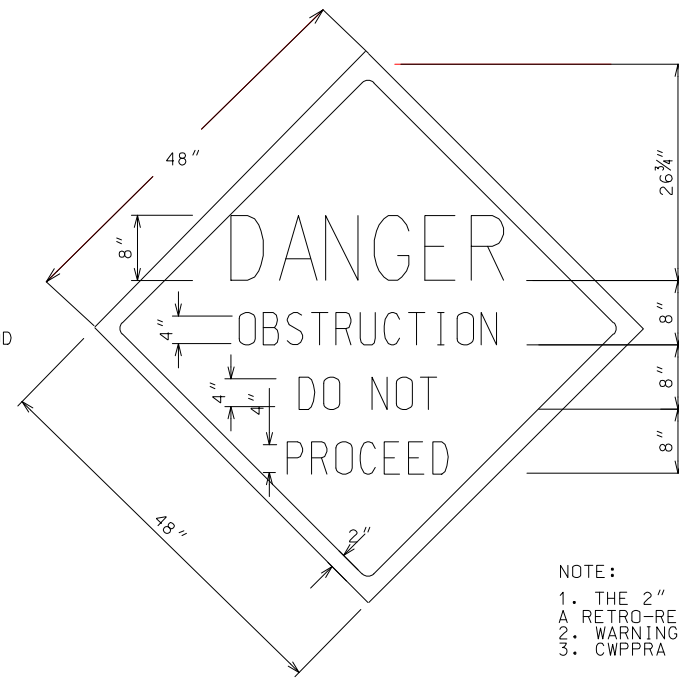
Source:  
Coastal Protection and Restoration  
Authority of Louisiana  
Imagery:  
2013 National Agriculture  
Imagery Program



File Path: //RID2015040107/  
Map Date: March 18, 2015



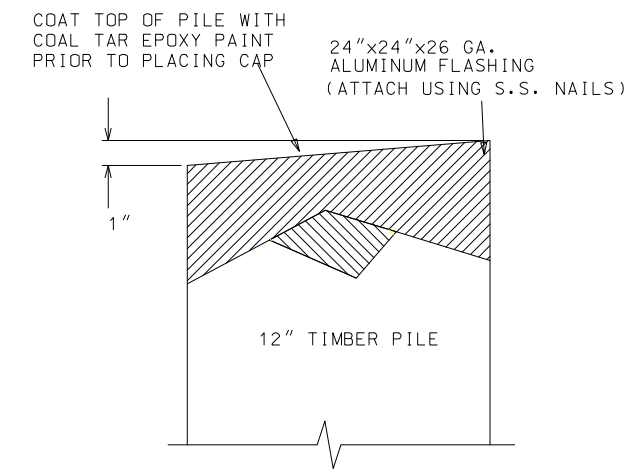
ELEVATION VIEW



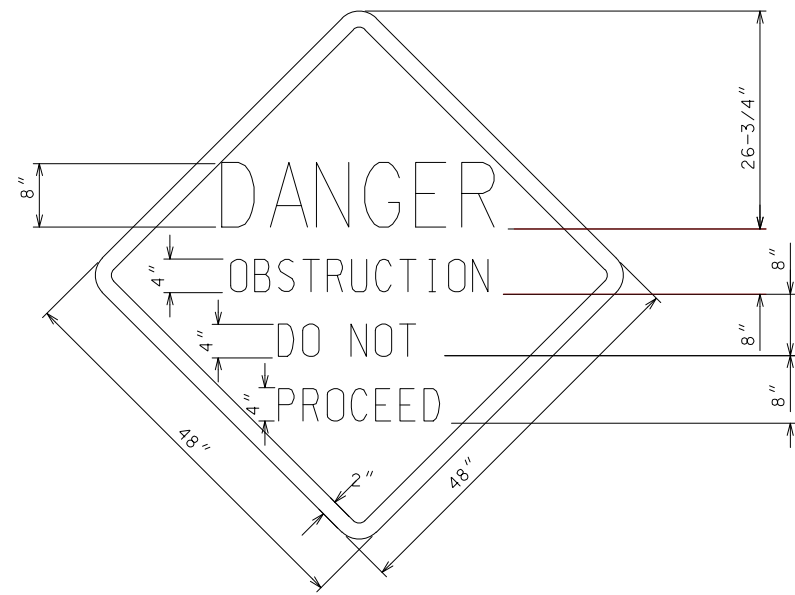
WARNING SIGN DETAILS

TEMPORARY WARNING SIGN DETAILS  
TYPE 'A'

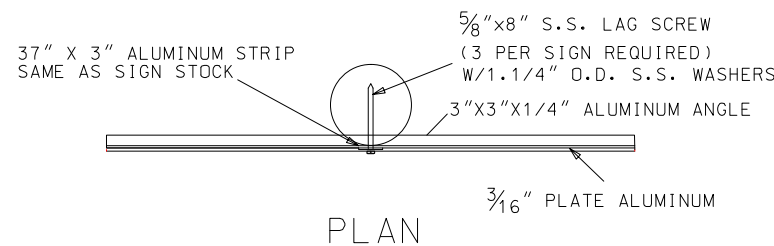
- NOTE:
1. THE 2" BORDER ON THE WARNING SIGN SHALL BE A REFLECTIVE MATERIAL OF ORANGE COLOR. THE LETTERING FIELD SHALL BE A RETRO-REFLECTIVE MATERIAL OF WHITE COLOR. THE LETTERING FOR THE WARNING SIGNS SHALL BE BLACK.
  2. WARNING SIGNS SHALL BE FACING PERPENDICULAR AND AWAY FROM THE SHORELINE AS CONCURRED IN BY THE COR.
  3. CWPRA SIGNS WILL BE FURNISHED TO THE CONTRACTOR BY NRCS.



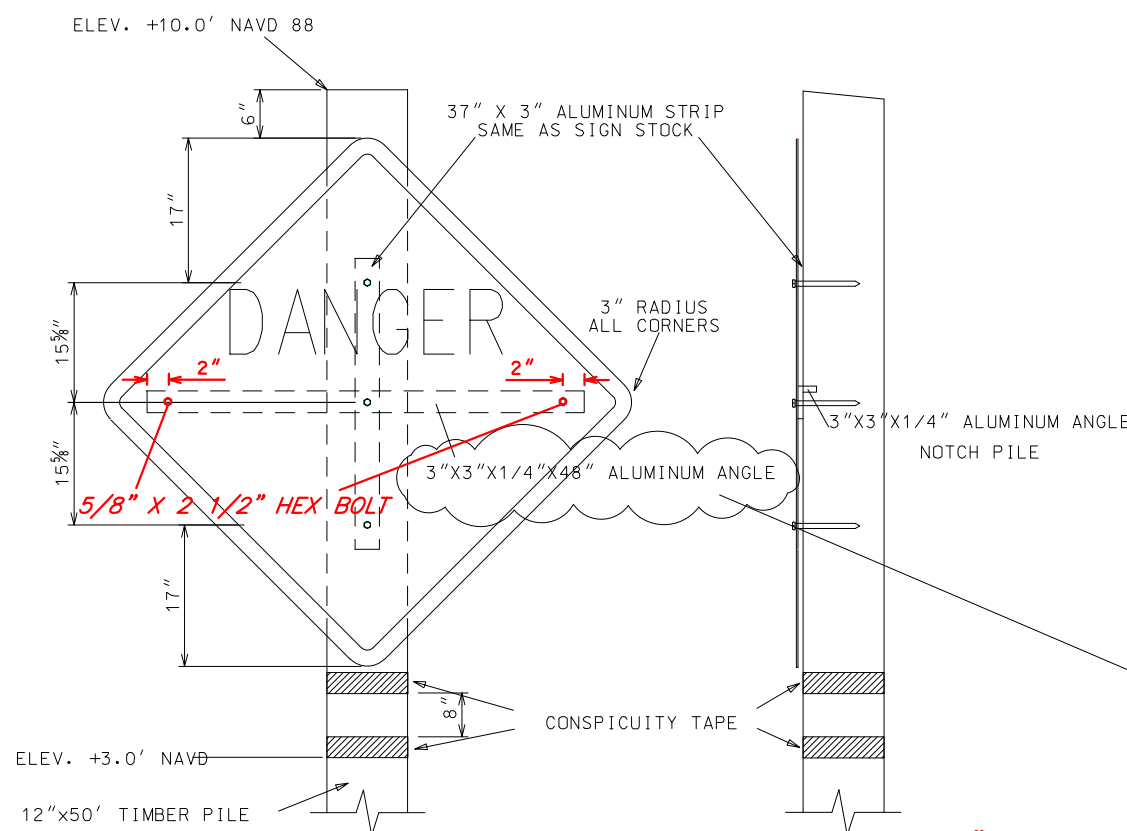
TYPICAL TIMBER PILE CAP  
(NOT TO SCALE)



WARNING SIGN DETAILS



PLAN

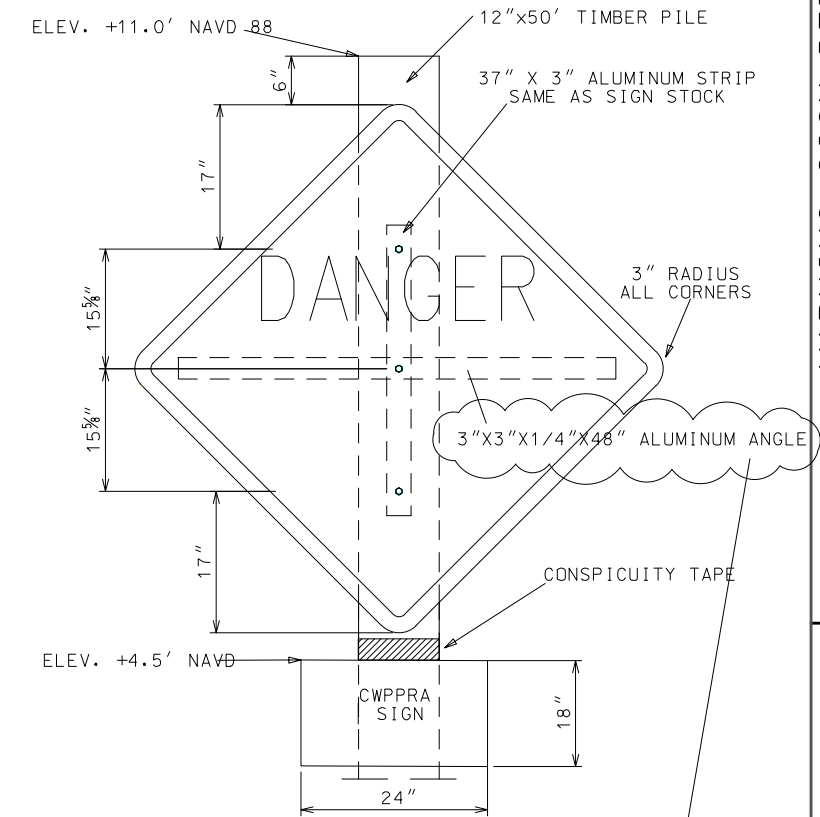


ELEVATION

SIDE

PERMANENT WARNING SIGN DETAILS  
TYPE 'B'

"AS-BUILT"



PERMANENT WARNING SIGN DETAILS  
TYPE 'C'

MODIFICATION #2



REVISIONS		
DATE	APPROVED	TITLE
6/02	D.G.	P.E.



File Name  
LA386023M2.DGN

Drawing Name

Sheet 23M2 of 27

WARNING SIGN DETAILS  
SEGMENT 4  
TE-43 - GIWW BANK RESTORATION  
TERREBONNE PARISH, LOUISIANA

Date	Designed	Drawn	Checked	Approved
12/12	D. GILLEN	D. WILMORE	J. PELTO	M. GILFORD
12/12				
12/12				
12/12				